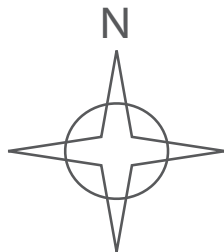
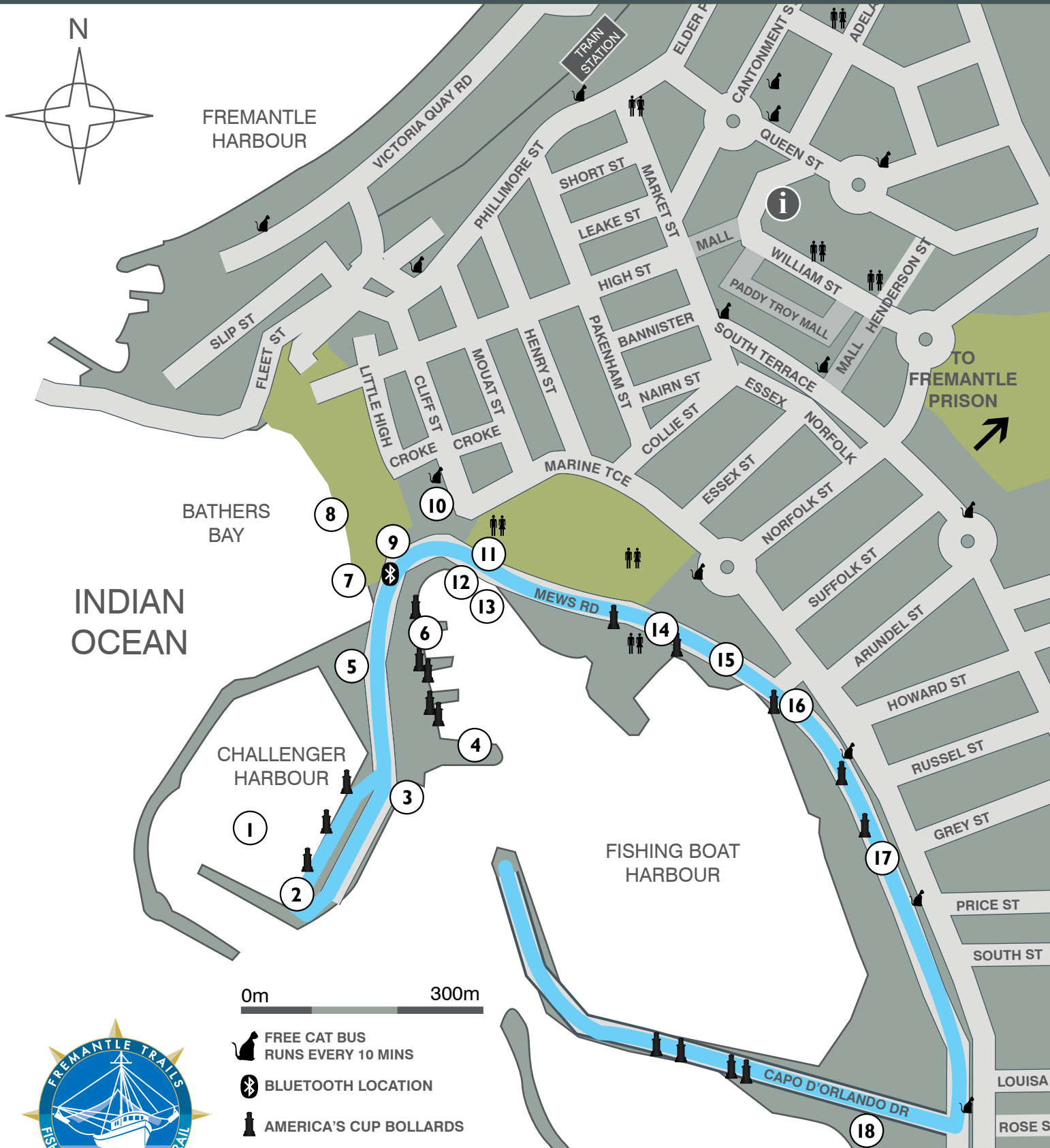





Fremantle Trails



Fishing Boat Harbour Trail



0m 300m

-  FREE CAT BUS RUNS EVERY 10 MINS
-  BLUETOOTH LOCATION
-  AMERICA'S CUP BOLLARDS



proudly sponsored by





Fishing Boat Harbour Trail

1. **Challenger Harbour** – Named after Captain Charles Fremantle's ship HMS Challenger and constructed to cater for syndicates participating in the America's Cup Regatta (1986/87).
2. **Fremantle Volunteer Sea Rescue** – A not-for-profit organisation operated for over 35 years by those who willingly dedicate their time to provide vessel assistance, radio coverage and education.
3. **Fremantle Doctor Icon** – A dedication to Fremantle's famous sea breeze – the "Doctor" features a wind harp that captures the sounds of the breeze and a weather station that provides up to date weather information to various sites around the harbour. Walyalup Ngoonkaa, a sculpture that uses the language of the Aboriginal people to describe Fremantle's sea breeze is located near Fremantle Sailing Club on Capo D'Orlando Drive (18).
4. **Molfetta Quay** – Named after the Italian town of Molfetta and the centre of operations for the harbour's lobster industry.
5. **Royal Perth Yacht Club (RPYC) Annex** – Developed as part of the construction of Challenger Harbour and providing RPYC with an ocean-based facility for the America's Cup Regatta and beyond.
6. **MG Kailis Group Marine Services** - A major marine services operation in the harbour. The MG Kailis Group has over 60 vessels operating throughout Australia, most of which are maintained at this facility.
7. **Site of the Long Jetty** – A focal point of marine activities in Western Australia from the 1870's to the 1920s. At low tide, remnants of the jetty can be seen in Bathers Bay.
8. **Bathers Beach (Manjaree)** – An important meeting and trading place for Aboriginal people. In Colonial times it was a focal point for whaling, shipbuilding and the movement of cargoes. A good place to swim.
9. **Fishermen's Co-operative Building** – The Fremantle Fishermen's Co-operative was formed in 1947 to win higher returns for Fremantle fishermen. The building, which also housed the Fremantle Fishmarkets, has been converted to provide a range of restaurant/café facilities.
10. **WA Maritime Museum and Shipwreck Galleries** – Home to Australia's earliest shipwrecks and world-recognised maritime archaeology research and conservation.
11. **Anchor Walk** – A display of anchors which were mainly dredged from South Bay and Port areas.
12. **Mews Park** – Named after the Mews family. For five successive generations they built river craft, barges, fishing boats and yachts. One of the Mews family slipways was situated near here.
13. **The Jetty, Fishermen's Monument** – The Jetty acknowledges and pays homage to the perseverance and hardwork of the fishermen who began what is now a billion dollar industry.
14. **Kailis Marine (Boat Lifting & Stacking)** – A division of the MG Kailis Group. The largest boat lifter can move a vessel of up to 250 tonnes and 46m in length.
15. **Sardine Wharf** – Used for commercial/fishing vessels to load and unload. A number of tour charter vessels also operate from this wharf.
16. **Endeavour Shed** – A shed specially constructed for the building of the HM Bark Endeavour Replica.
17. **Maritime Services Strip** – An 800m strip (Mews Road) of various maritime industry service providers.
18. **Fremantle Sailing Club** – A site covering 18Ha of water and 6Ha of reclaimed land. With 640 boat pens, the club has been host to a number of international yacht races.

Your comments on the trails are invited and can be forwarded to:

Post: Attn. City Marketing
City of Fremantle
PO Box 807
Fremantle WA 6959

E-mail: info@fremantletrails.com.au

Web: www.fremantletrails.com.au

